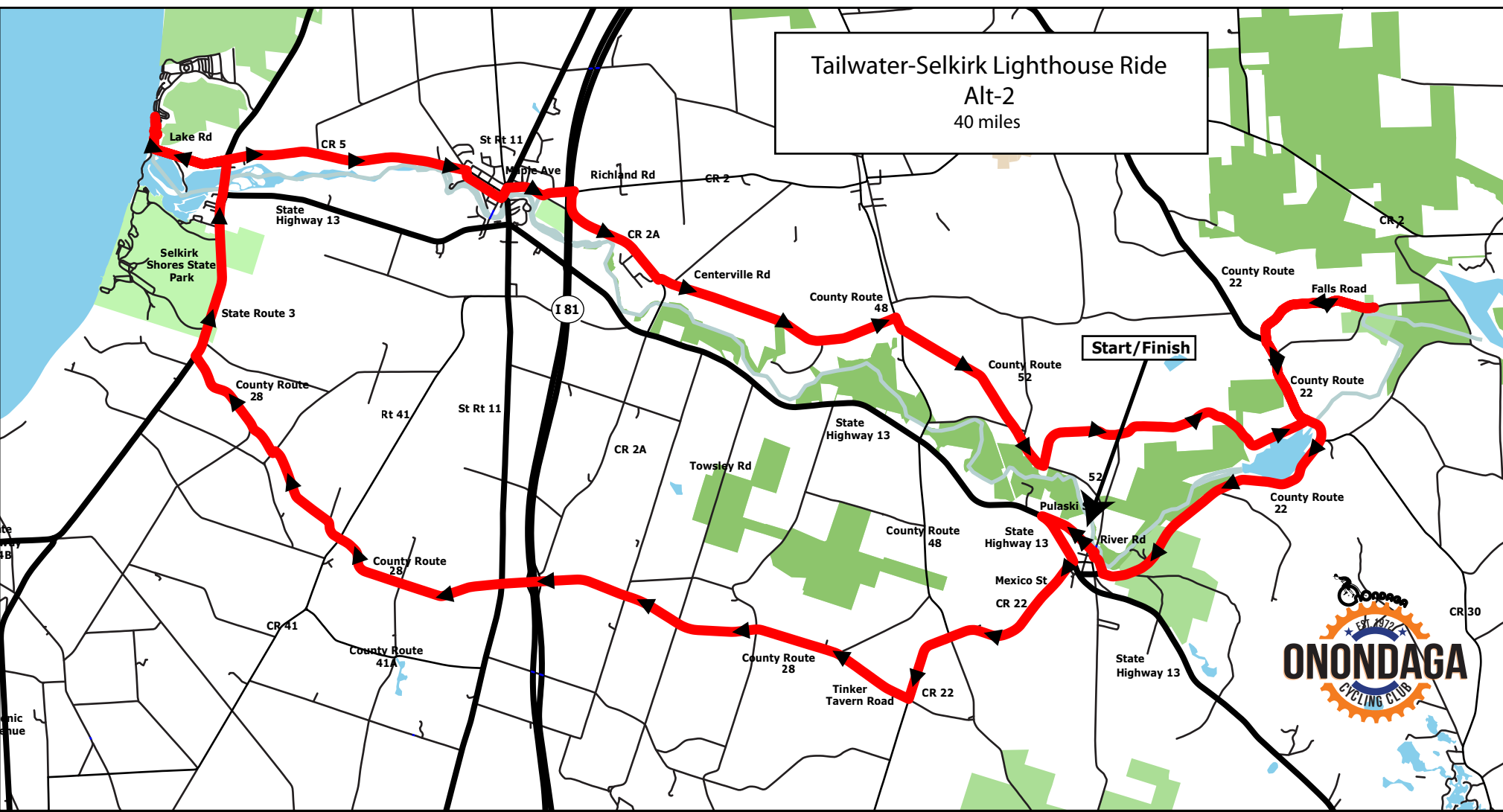




























Tailwater-Selkirk Lighthouse Ride
Alt-2
40 miles



OCC Alt-2 40 Tailwater-SelkirkLighthouse Ride

Prev	Type	Note	Dist
0.0		Start of route	0.0
0.0		R on to Pulaski St	0.0
0.5		Sharp L onto NY-13 S	0.5
0.6		R onto Mexico St	1.1
2.6		R onto Tinker Tavern Rd	3.6
7.9		L onto Salisbury Rd	11.5
0.0		R onto County Rte 28	11.5
1.4		R onto NY-3 E	12.9
2.2		L onto Lake St	15.1
5.1		R onto Bridge St	20.2
0.5		R onto S Jefferson St	20.7
0.1		R onto Maple Ave	20.8
0.4		Slight L onto Richland Rd	21.3
0.3		R onto Centerville Rd	21.6
1.4		L onto Centerville Rd	23.0
2.7		R onto County Rte 48	25.7
0.1		L onto Centerville Rd	25.9
1.8		Continue onto Bridge St	27.7
0.4		L onto Hog Back Rd/Hogsback Rd	28.1
3.3		L onto County Rte 22	31.4
1.0		R onto Falls Rd	32.4
2.9		L onto County Rte 22	35.2
4.3		R onto River St	39.5
0.2		R onto Bridge St	39.7
0.1		L onto Pulaski St	39.8
0.2		End of route	40.0

40.0 miles. +1720/-1718 feet