












Cazenovia-Eaton Loop























24 and 37 miles



OCC-Caz-6 24 Cazenovia-Eaton Loop

Prev	Type	Note	Dist
0.0		Start of route	0.0
0.4		Continue onto NY-13 S/Rippleton Rd	0.4
6.0		L onto NY-13 S/State Rte 80 E	6.5
0.5		L onto Damon Rd	6.9
5.5		L onto Erieville Rd	12.4
1.1		Slight L to stay on Erieville Rd	13.5
3.7		Continue onto Nelson Rd	17.3
2.4		L onto Fenner Rd	19.7
3.5		R onto Albany St	23.1
0.5		R onto Forman St	23.7
0.3		End of route	24.0

OCC-Caz-6 37 Cazenovia-Eaton Loop

Prev	Type	Note	Dist
0.0		Start of route	0.0
0.4		Continue onto NY-13 S/Rippleton Rd	0.4
6.0		L onto NY-13 S/State Rte 80 E	6.5
0.5		L onto Damon Rd	6.9
5.5		R onto Erieville Rd	12.4
0.0		L onto Eaton Brook Rd	12.4
2.3		Slight R to stay on Eaton Brook Rd	14.7
3.3		Continue onto NY-26 N	17.9
0.1		L onto Eagleville Rd	18.0
0.3		Slight R to stay on Eagleville Rd	18.4
1.7		L onto Eaton Rd	20.0
1.3		L onto Main St	21.3
0.0		R onto Cedar St	21.3
0.5		Continue onto Swamp Rd	21.8
4.9		L onto Peterboro Rd	26.7
0.2		L to stay on Peterboro Rd	26.9
0.0		Continue onto Pleasant Valley Rd	26.9
0.3		R onto Cody Rd	27.3
5.4		Continue onto Fenner Rd	32.6
3.5		R onto Albany St	36.1
0.5		R onto Forman St	36.6
0.3		End of route	36.9