

























Manlius-Oneida Lake Century

SEG	DIRECTIONS	TOT
0.0	NORTH ON RT. 257	0.0
2.4	L - RT. 290; QUICK R - ONTO MINOA RD.	2.4
4.3	S ONTO RT. 298	6.7
3.0	L RT. 31	9.7
2.2	R LAKESHORE RD.	11.9
4.6	R - MUD MILL RD.	16.5
3.5	R - U.S. RT. 11 (BREWERTON)	20.0
1.9	R - C.R. 37	21.9
8.5	L - C.R. 84	30.4
2.2	BEAR L - C.R. 38 - CROSS 1-81 DO NOT GO STRAIGHT	32.6
0.4	R - C.R. 38	33.0
2.2	R - N.Y. RT. 69 (PARISH)	35.2
0.7	L - C.R. 26 JUST PAST 1-81 - GRISTMILL RESTAURANT	35.9
8.8	L - N.Y. RT. 69	44.7
3.0	R - C.R. 17A	47.7
2.9	R - C.R. 17	50.6
0.5	L - C.R.56 (BECOMES HILLSBORO RD.)	51.1
7.5	R - PRESTON HILL RD.	58.6
4.8	L - MULHOLLAND RD.	63.4
2.5	S - ONTO LAKE ST. (BECOMES LAKESHORE RD.)	65.9
1.4	R - N.Y. 13 (SYLVAN BEACH)	67.3
5.0	L - N.Y. 31	72.3
1.0	R - N.Y. 316	73.3
3.9	R - CANAL RD. (DURHAMVILLE)	77.2
4.9	S - ONTO CANAL ST.- CROSS RT.13 (CANASTOTA)	82.1
0.3	R - N. MAIN ST., QUICK L ONTO NEW BOSTON ST.	82.4
3.9	R - STAY ON NEW BOSTON RD.	86.3
2.6	S - ONTO FYLER RD.	88.9
4.0	L - KIRKVILLE RD.	92.9
2.7	R - N.Y. 290	95.6
2.9	S - ONTO N.Y. RT. 257	98.5
2.4	FINISH - WELLWOOD MIDDLE SCHOOL	100.9

OCC Fay-2x 50 Manlius-Oneida Lake Century

Prev	Type	Note	Dist
0.0		Start of route	0.0
0.1		L onto S Manlius St	0.1
2.4		L onto NY-290 W	2.4
0.1		R onto Minoa Rd	2.5
1.0		Continue onto Costello Pkwy	3.5
0.6		Continue onto N Main St	4.1
0.4		Continue onto Minoa Rd/Minoa Bridgeport Rd/Schepps Corners Rd	4.4
5.5		At the traffic circle, take the 1st exit onto NY-31 E/New York State Bicycle Rte 5	9.9
6.6		L onto Onondaga Ave	16.5
0.1		Make a U-turn	16.6
0.1		L onto NY-31 E	16.7
5.3		At the traffic circle, continue straight onto NY-31	22.0
1.2		Slight R onto NY-316 S	23.1
3.8		R onto Canal Rd	27.0
5.2		R onto N Main St	32.2
0.1		L onto New Boston St	32.2
4.0		R to stay on New Boston St	36.2
2.5		Continue onto Fyler Rd	38.7
4.2		L onto Bridgeport Kirkville Rd	42.9
0.4		Continue onto N Kirkville Rd	43.3
2.3		R onto NY-290 W	45.5
2.8		Continue onto NY-257 S	48.3
2.4		R	50.7
0.1		End of route	50.7

50.7 miles. +917/-917 feet