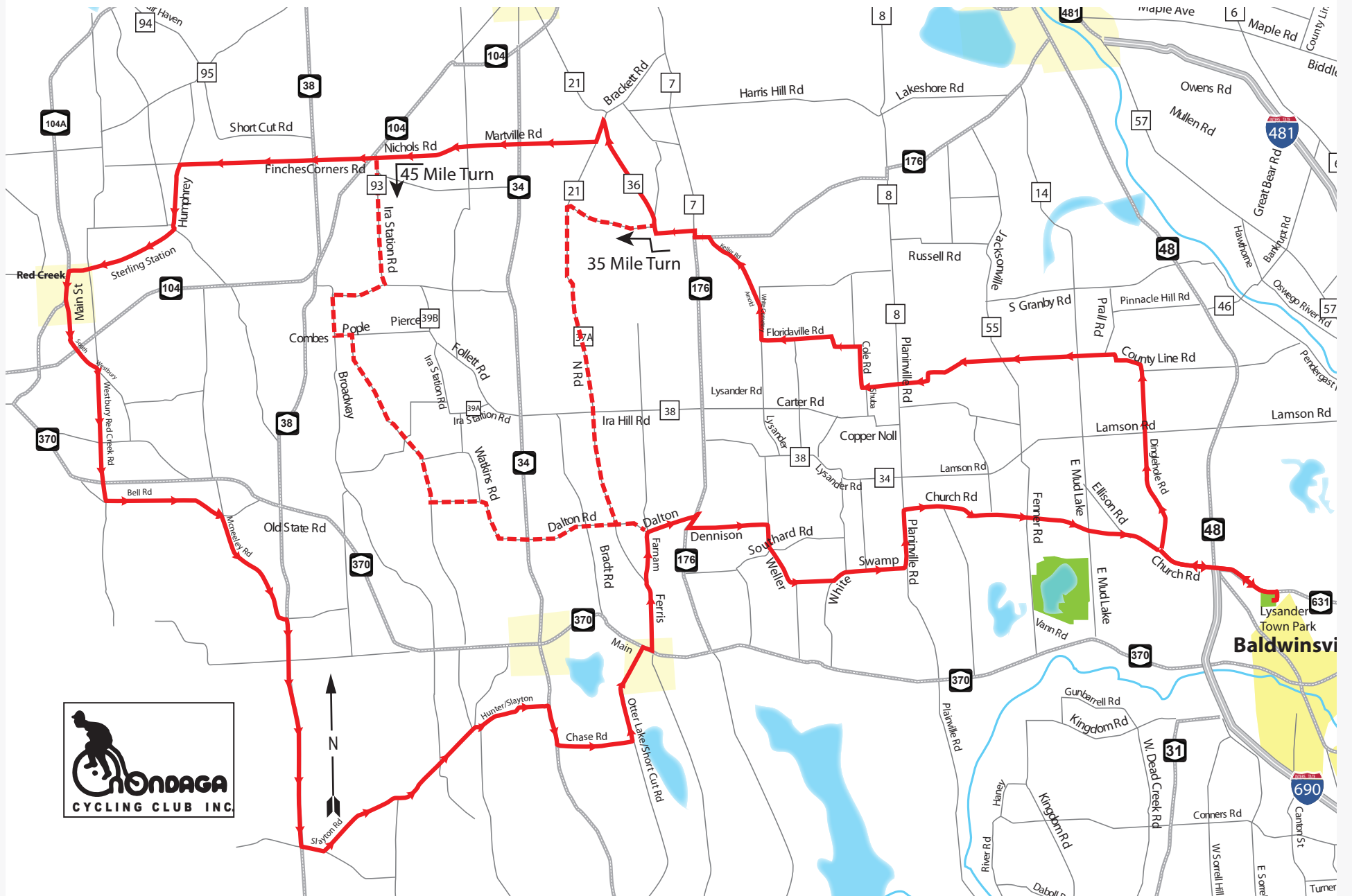


































LTP-6 Apple Country Metric

35, 45 and 62 Miles

start at 3 Lysander Town Park in Baldwinsville



OCC LTP-6 35 Apple Country

Prev	Type	Note	Dist
0.0		Start of route	0.0
0.1		L onto Smokey Hollow Rd	0.1
0.1		L onto NY-631 N	0.2
1.1		Continue onto Church Rd	1.3
0.9		R onto Dinglehole Rd	2.3
2.9		Continue straight onto County Line Rd	5.2
4.3		Continue onto Cole Rd	9.5
1.3		Continue onto Floridaville Rd	10.7
1.6		R onto White Cemetery Rd	12.4
0.6		Slight L onto Arnold Rd	12.9
1.4		L onto NY-176 S	14.3
0.2		Continue onto Co Rte 7	14.5
0.0		R to stay on Co Rte 7	14.6
0.1		L onto Co Rte 36	14.7
0.7		L onto Pellet Rd	15.4
1.5		L onto Co Rte 21	16.9
2.0		Continue onto N Rd	18.9
1.4		Continue onto Ferris Rd	20.2
1.9		L onto Dalton Rd	22.1
1.3		R onto NY-176 S	23.4
0.2		L onto Dennison Rd	23.6
1.3		R onto Southard Rd	24.9
0.4		Slight L onto Allen Rd/Weller Rd	25.3
0.0		Slight R onto Weller Rd	25.3
1.3		L onto White Rd	26.7
0.2		Keep R to continue on Swamp Rd	26.8
1.0		L onto Plainville Rd	27.8
1.0		R onto Church Rd	28.8
5.2		Continue onto NY-631 S	34.0
1.1		R onto Smokey Hollow Rd	35.1
0.1		R	35.2
0.1		R	35.3

35.3 miles. +1487/-1484 feet

OCC LTP-6 45 Apple Country

Prev	Type	Note	Dist
0.0	📍	Start of route	0.0
0.1	←	L onto Smokey Hollow Rd	0.1
0.1	←	L onto NY-631 N	0.2
1.1	↑	Continue onto Church Rd	1.3
0.9	→	R onto Dinglehole Rd	2.3
2.9	↑	Continue straight onto County Line Rd	5.2
4.3	↑	Continue onto Cole Rd	9.5
1.3	↑	Continue onto Floridaville Rd	10.7
1.6	→	R onto White Cemetery Rd	12.4
0.6	←	Slight L onto Arnold Rd	12.9
1.4	←	L onto NY-176 S	14.3
0.2	↑	Continue onto Co Rte 7	14.5
0.0	→	R to stay on Co Rte 7	14.6
0.1	←	L onto Co Rte 36	14.7
2.6	←	Sharp L onto Co Rte 21	17.3
0.4	→	R onto Martville Rd	17.7
2.6	↑	Continue onto Nichols Rd	20.3
0.9	←	L onto Ira Station Rd	21.2
2.1	→	R onto Sand Hill Rd	23.2
0.9	←	L onto Pople Rd	24.1
0.7	←	L to stay on Pople Rd	24.8
0.3	→	Slight R to stay on Pople Rd	25.0
3.1	←	L onto Mott Rd	28.1
0.8	↑	Continue straight onto Watkins Rd	28.9
1.2	↑	Continue onto Dalton Rd	30.1
2.8	→	R onto NY-176 S	32.9
0.2	←	L onto Dennison Rd	33.1
1.3	→	R onto Southard Rd	34.4
0.4	←	Slight L onto Allen Rd/Weller Rd	34.8
0.0	→	Slight R onto Weller Rd	34.8
1.3	←	L onto White Rd	36.1
0.2	→	Keep R to continue on Swamp Rd	36.3
1.0	←	L onto Plainville Rd	37.3

37.3 miles. +1695/-1697 feet

Prev	Type	Note	Dist
1.0	→	R onto Church Rd	38.3
5.2	↑	Continue onto NY-631 S	43.4
1.1	→	R onto Smokey Hollow Rd	44.6
0.1	→	R	44.7
0.1	→	R	44.8

7.5 miles. +204/-265 feet

LTP-6 Apple Country Metric

62 Miles

start at 3 Lysander Town Park in Baldwinsville

Leg	Directions	Tot
0.0	L - onto Smokey Hollow Rd	0.1
0.1	L - onto NY-631 N	0.2
1.1	Continue onto Church Rd	1.3
0.9	R - onto Dinglehole Rd	2.2
3.0	Continue straight onto County Line Rd	5.2
4.3	Continue onto Cole Rd	9.5
1.2	Continue onto Floridaville Rd	10.7
1.6	R - onto White Cemetery Rd	12.3
0.6	Slight left onto Arnold Rd	12.9
1.3	Continue onto Keller Rd	14.2
0.1	L - onto NY-176 S	14.3
0.2	Continue onto Co Rte 7	14.5
0.0	R - to stay on Co Rte 7	14.5
0.1	L - onto Co Rte 36	14.6
2.7	Sharp left onto Co Rte 21	17.3
0.3	R - onto Martville Rd	17.6
2.7	Continue onto Nichols Rd	20.3
1.0	continue straight across NY 104 onto Finches Corner Rd.	21.3
3.0	L - onto Humphrey Rd	24.3
1.0	Continue straight onto Sterling Station Rd	25.3
0.1	R - to stay on Sterling Station Rd	25.4
1.4	Continue onto Keeley Rd	26.8
0.4	L - onto Main St	27.2
0.5	L - to stay on Main St	27.7
0.1	Continue onto South St	27.8
0.7	Continue onto Westbury Rd/Westbury Red Creek Rd	28.5

0.5	R - to stay on Westbury Rd/Westbury Red Creek Rd	29.0
2.2	L - onto Bell Rd	31.2
1.9	R - onto Mcneeley Rd	33.1
2.0	R - onto NY-38 S	35.1
3.7	L - onto Slayton Rd	38.8
0.4	L - to stay on Slayton Rd	39.2
3.2	R - onto Hunter Rd/Slayton Rd	42.4
1.3	R - onto NY-34 S	43.7
0.6	L - onto Chase Rd	44.3
1.3	L - onto Otter Lake/Short Cut Rd	45.6
1.6	R - onto Main St	47.2
0.2	L - onto Ferris Rd	47.4
1.1	Slight right onto Farnam Rd	48.5
0.9	R - onto Dalton Rd	49.4
0.7	R - onto NY-176 S	50.1
0.2	L - onto Dennison Rd	50.3
1.3	R - onto Southard Rd	51.6
0.4	Slight left onto Allen Rd/Weller Rd	52.0
0.0	Slight right onto Weller Rd	52.0
1.4	L - onto White Rd	53.4
0.2	Keep right to continue on Swamp Rd	53.6
0.9	L - onto Plainville Rd	54.5
1.0	R - onto Church Rd	55.5
5.2	Continue onto NY-631 S	60.7
1.1	R - onto Smokey Hollow Rd	61.8
0.1	R - into park (End)	61.9