

Black River Bay-Pillar Point-Guffin Bay Ride
SacHar-3
35 miles

Salubrious Point Airport

Chaumont Bay Airport

Luther Hill 119 m

Watertown International Airport

Moffatt Rd

NY 12E

Fox Rd

B Adams Rd

N Shore Rd

Middle Rd

Grove Rd

Liberty Brown

S Shore Rd

Doane Rd

Salt Point Rd

Dodge Ave
Pike Rd

Military Rd




















NY 180

CR 75

Start/Finish



OCC SacHar-3 35 Black River Bay-Pillar Point-Guffin Bay Ride

Prev	Type	Note	Dist
0.0		Start of route	0.0
0.4		L onto County Road 75, CR 75	0.4
0.1		L onto Military Road	0.5
3.6		L onto Salt Point Road, NY 180	4.1
2.6		L onto West Grove Street	6.7
2.2		L onto Middle Road, CR 59	8.9
1.0		L onto South Shore Road, CR 59	9.9
13.4		Sharp R onto B Adams Road	23.3
1.9		L onto Middle Road	25.2
1.9		R onto NY 12E	27.0
0.3		R onto Fox Road, NY 180	27.4
1.2		R	28.6
0.2		L onto West Grove Street	28.8
0.0		Sharp R onto Liberty Street	28.8
0.3		L onto Water Street	29.1
0.1		R onto Brown Street, NY 180	29.1
2.3		R onto Military Road	31.4
3.6		R onto Dodge Avenue, CR 75	35.1
0.1		R onto Pike Street	35.2
0.3		End of route	35.5

35.5 miles. +942/-938 feet