

Black River-Brownville-Sulphur Springs Ride  
SacHar-4  
22 miles

NY 12E

Bridge St  
Brownville

NY 12F



Evans Rd

Salt Point Rd

Jericho Rd

Military Rd

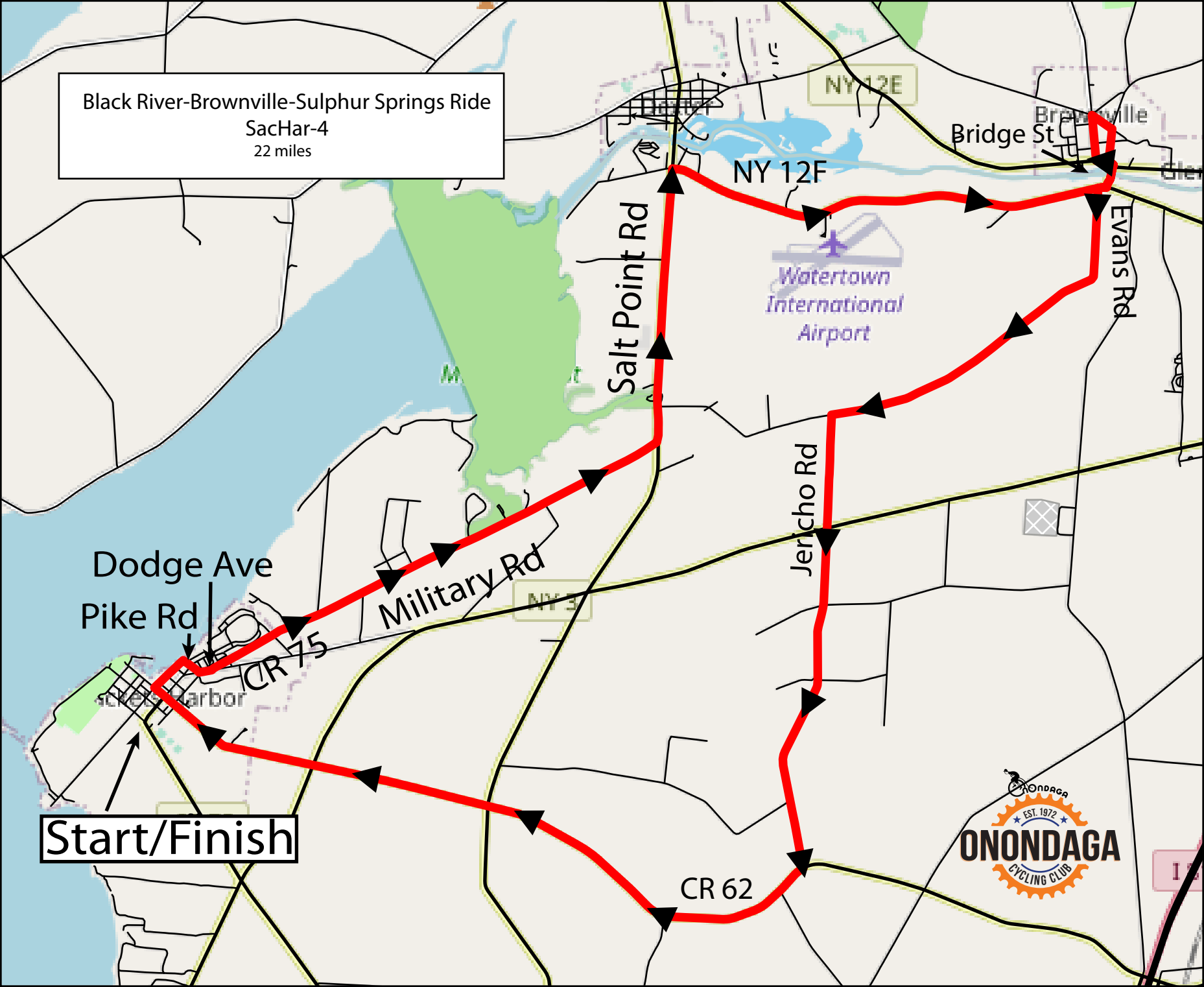
Dodge Ave  
Pike Rd

CR 75



















NY 3

Start/Finish

CR 62



OCC SacHar-4 22 Black River-Brownville-Sulphur Springs Ride

Prev	Type	Note	Dist
0.0		Start of route	0.0
0.4		L onto County Road 75, CR 75	0.4
0.1		L onto Military Road	0.5
3.6		L onto Salt Point Road, NY 180	4.1
2.0		R onto NY 12F	6.1
3.3		L onto Bridge Street, NY 12E	9.4
0.2		L onto East Main Street, NY 12E	9.5
0.1		R onto Brown Boulevard, CR 54	9.7
0.3		Sharp R onto St Lawrence Avenue East	10.0
0.2		R onto Washington Street	10.2
0.2		L onto East Main Street, NY 12E	10.4
0.0		R onto Bridge Street, NY 12E	10.4
0.2		R onto NY 12F	10.6
0.1		L onto Evans Road	10.7
2.8		L onto Jericho Road	13.5
3.4		R onto County Road 62	16.9
5.3		R onto General Smith Drive	22.1
0.0		End of route	22.2

22.2 miles. +454/-456 feet