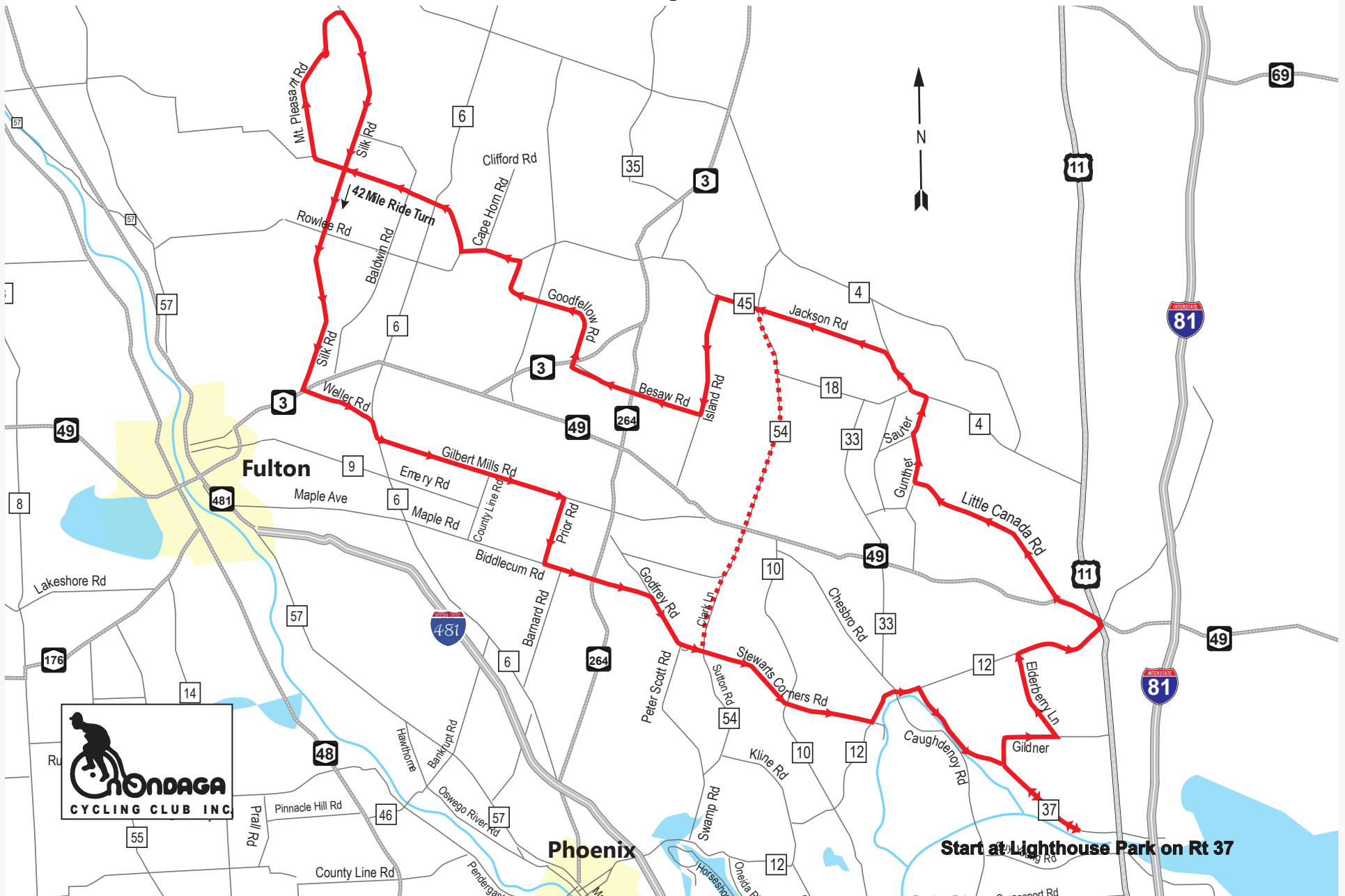


# BLH-10 Brewerton-Mt. Pleasant Rides

27, 44 or 49 Miles























Start at Lighthouse



Phoenix

Start at Lighthouse Park on Rt 37

OCC BLH-10 27 Brewerton-Mt. Pleasant Ride (new start)

Prev	Type	Note	Dist
0.0		Start of route	0.0
0.0		L onto County Rte 37	0.0
1.9		R onto Gildner Rd	1.9
1.1		L onto Elderberry Ln	3.1
1.5		R onto County Rte 12	4.5
1.5		L onto N Main St/New York State Bicycle Rte 11	6.0
0.0		Slight L onto Fulton Ave/ NY 49	6.1
0.7		R onto Little Canada Rd	6.8
2.9		R onto Gunther Rd	9.7
0.7		R onto Sauter Rd	10.4
0.6		L onto County Rte 4	11.0
0.3		R to stay on County Rte 4	11.3
0.1		Slight L to stay on County Rte 4	11.4
0.5		L onto Jackson Rd	12.0
1.3		Continue straight onto County Rte 45	13.2
0.8		L onto Winks Rd	14.0
1.0		Continue straight onto County Rte 54	15.0
4.4		L onto Stewarts Corners Rd	19.4
2.9		L onto County Rte. 12	22.3
1.0		R onto County Rte 37	23.2
3.7		R	26.9
0.0		End of route	26.9

26.9 miles. +755/-755 feet

OCC BLH-10 44 Brewerton-Mt. Pleasant Ride (new start)

Prev	Type	Note	Dist
0.0	📍	Start of route	0.0
0.0	←	L onto County Rte 37	0.0
1.9	→	R onto Gildner Rd	1.9
1.1	←	L onto Elderberry Ln	3.1
1.5	→	R onto County Rte 12	4.5
1.5	←	L onto N Main St/New York State Bicycle Rte 11	6.0
0.0	←	Slight L onto Fulton Ave/ NY 49	6.0
0.7	→	R onto Little Canada Rd	6.8
2.9	→	R onto Gunther Rd	9.7
0.7	→	R onto Sauter Rd	10.4
0.6	←	L onto County Rte 4	11.0
0.3	→	R to stay on County Rte 4	11.3
0.1	←	Slight L to stay on County Rte 4	11.4
0.5	←	L onto Jackson Rd	12.0
1.3	↑	Continue straight onto County Rte 45	13.2
1.4	←	L onto Island Rd	14.7
1.8	→	R onto Besaw Rd	16.5
2.1	→	R onto NY-3 E	18.6
0.0	←	L onto Goodfellow Rd	18.6
2.3	←	Sharp L onto County Rte 45	20.9
0.9	→	R toward Corte 45	21.8
0.0	→	R onto Corte 45	21.8
2.3	←	L onto Silk Rd	24.1
3.4	←	L onto NY-3 E	27.5
0.0	→	R onto Weller Rd	27.5
1.1	→	R onto County Rte 6	28.6
0.4	←	L onto Gilbert Mills Rd	29.0
2.9	→	R onto Prior Rd	31.9
1.0	←	L onto Biddlecum Rd	33.0
1.7	→	R onto Godfrey Rd	34.6
0.8	↑	Continue onto Main St	35.4
0.4	↑	Continue onto Stewarts Corners Rd	35.8

35.8 miles. +1314/-1298 feet

Prev	Type	Note	Dist
2.9	←	L onto County Rte. 12	38.6
1.0	→	R onto County Rte 37	39.6
3.7	📍	End of route	43.3

7.5 miles. +96/-91 feet

OCC BLH-10 49 Brewerton-Mt. Pleasant Ride (new start)

Prev	Type	Note	Dist
0.0	📍	Start of route	0.0
0.0	←	L onto County Rte 37	0.0
1.9	→	R onto Gildner Rd	1.9
1.1	←	L onto Elderberry Ln	3.1
1.5	→	R onto County Rte 12	4.5
1.5	←	L onto N Main St/New York State Bicycle Rte 11	6.0
0.0	←	Slight L onto Fulton Ave/ NY 49	6.1
0.7	→	R onto Little Canada Rd	6.8
2.9	→	R onto Gunther Rd	9.7
0.7	→	R onto Sauter Rd	10.4
0.6	←	L onto County Rte 4	11.0
0.3	→	R to stay on County Rte 4	11.3
0.1	←	Slight L to stay on County Rte 4	11.4
0.5	←	L onto Jackson Rd	12.0
1.3	↑	Continue straight onto County Rte 45	13.2
1.4	←	L onto Island Rd	14.7
1.8	→	R onto Besaw Rd	16.5
2.1	→	R onto NY-3 E	18.6
0.0	←	L onto Goodfellow Rd	18.6
2.3	←	Sharp L onto County Rte 45	20.9
0.9	→	R toward Corte 45	21.8
0.0	→	R onto Corte 45	21.8
2.8	↑	Continue onto Mt Pleasant Rd	24.6
1.1	→	Slight R to stay on Mt Pleasant Rd	25.7
1.2	→	R onto Silk Rd	27.0
5.9	←	L onto NY-3 E	32.9
0.0	→	R onto Weller Rd	32.9
1.1	→	R onto County Rte 6	34.0
0.4	←	L onto Gilbert Mills Rd	34.4
2.9	→	R onto Prior Rd	37.3
1.0	←	L onto Biddlecum Rd	38.3
1.7	→	R onto Godfrey Rd	40.0

40.0 miles. +1467/-1395 feet

Prev	Type	Note	Dist
0.8	↑	Continue onto Main St	40.8
0.4	↑	Continue onto Stewarts Corners Rd	41.2
2.9	←	L onto Manhattan Park Dr	44.0
1.0	→	R onto County Rte 37	45.0
3.7	→	R	48.7
0.0	📍	End of route	48.7

8.7 miles. +163/-193 feet