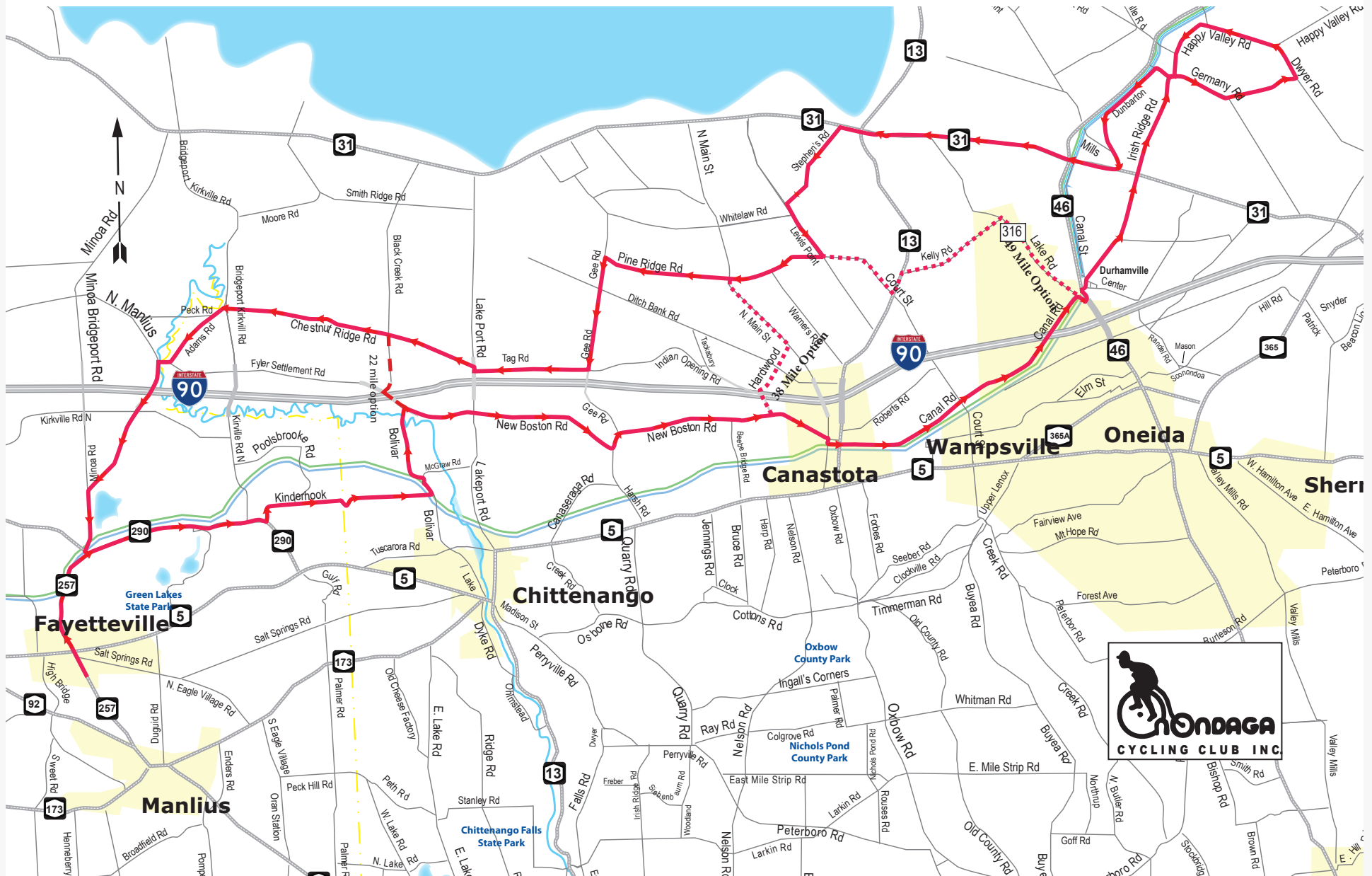























OCC Fay-4 Fayetteville-Happy Valley Tour

22, 38, 48 or 62 Miles



OCC Fay-4 22 Fayetteville-Happy Valley Tour

Prev	Type	Note	Dist
0.0		Start of route	0.0
0.1		L onto S Manlius St	0.1
2.4		Continue straight onto NY-290 E	2.4
3.1		L onto Kinderhook Rd	5.5
3.1		L onto Bolivar Rd	8.6
1.7		L onto Fyler Rd/Fyler Settlement Rd	10.3
0.5		R onto Black Creek Rd	10.8
1.0		L onto Chestnut Ridge Rd	11.8
2.7		Continue onto Peck Rd	14.6
0.3		Continue onto Adams Rd	14.8
1.1		Continue onto Fyler Rd	16.0
0.1		L onto N Manlius Rd	16.1
1.4		R onto East Ave	17.5
0.8		L onto N Main St	18.3
0.1		Continue onto Costello Pkwy	18.4
0.6		Continue onto Minoa Rd	19.0
1.0		L onto NY-290 E	19.9
0.0		R toward NY-257 S	20.0
0.0		R onto NY-257 S	20.0
2.4		R into school (End)	22.4
0.1		End of route	22.4

OCC Fay-4 Fayetteville-Happy Valley Tour

38 Mile Ride

Leg	Directions	Tot
0.0	L - onto S Manlius St	0.1
2.4	S - straight onto NY-290 E	2.4
3.1	L - onto Kinderhook Rd	5.5
3.1	L - onto Bolivar Rd	8.6
1.7	R - onto Fyler Settlement Rd	10.3
1.2	S - onto New Boston Rd	11.5
2.5	L - to stay on New Boston Rd	14.0
2.9	L - onto Indian Opening Rd	16.9
0.5	R - onto Hardwood Island Rd	17.4
1.0	L - onto N Main St	18.4
1.5	L - onto Pine Ridge Rd	19.9
2.2	L - onto Gee Rd	22.0
1.9	R - onto Tag Rd	24.0
1.9	R - onto Lakeport Rd	25.9
0.1	L - onto Chestnut Ridge Rd	26.0
4.3	S - onto Peck Rd	30.2
0.3	S - onto Adams Rd	30.5
1.1	S - onto Fyler Rd	31.7
0.1	L - onto N Manlius Rd	31.8
1.4	R - onto East Ave	33.1
0.8	L - onto N Main St	33.9
0.1	S - onto Costello Pkwy	34.0
0.6	S - onto Minoa Rd	34.6
1.0	L - onto NY-290 E	35.6
0.0	R - toward NY-257 S	35.7
0.0	R - onto NY-257 S	35.7
2.4	R - into school (End)	38.0

48 Mile Ride

Leg	Directions	Tot
0.0	L - onto S Manlius St	0.1
2.4	S - straight onto NY-290 E	2.4
3.1	L - onto Kinderhook Rd	5.5
3.1	L - onto Bolivar Rd	8.6
1.7	R - onto Fyler Settlement Rd	10.3
1.2	S - onto New Boston Rd	11.5
2.5	L - to stay on New Boston Rd	14.0
4.0	R - onto N Main St	18.0
0.1	L - onto Canal St	18.1
5.2	L - onto Lake Rd	23.3
1.9	L - onto Kelley Rd	25.1
2.0	L - onto NY-13 S	27.1
0.3	R - onto Pine Ridge Rd	27.5
5.2	L - onto Gee Rd	32.7
1.9	R - onto Tag Rd	34.7
1.9	R - onto Lakeport Rd	36.6
0.1	L - onto Chestnut Ridge Rd	36.7
4.3	S - onto Peck Rd	40.9
0.3	S - onto Adams Rd	41.2
1.1	S - onto Fyler Rd	42.3
0.1	L - onto N Manlius Rd	42.5
1.4	R - onto East Ave	43.8
0.8	L - onto N Main St	44.6
0.1	S - onto Costello Pkwy	44.7
0.6	S - onto Minoa Rd	45.3
1.0	L - onto NY-290 E	46.3
0.0	R - toward NY-257 S	46.3
0.0	R - onto NY-257 S	46.4
2.4	R - into school (End)	48.7

62 Mile Ride

Leg	Directions	Tot
0.0	L - onto S Manlius St	0.1
2.4	S - straight onto NY-290 E	2.4
3.1	L - onto Kinderhook Rd	5.5
3.1	L - onto Bolivar Rd	8.6
1.7	R - onto Fyler Settlement Rd	10.3
1.2	S - onto New Boston Rd	11.5
2.5	L - to stay on New Boston Rd	14.0
4.0	R - onto N Main St	18.0
0.1	L - onto Canal St	18.1
5.2	R - onto Lake Rd	23.3
0.2	L - onto NY-46 N	23.5
0.3	R - onto Center St	23.8
0.1	L - onto Church St	23.8
0.1	Slight right onto Foster St	23.9
0.9	R - onto Foster Corners Rd	24.8
0.0	L - onto Irish Ridge Rd	24.8
2.9	R - onto Germany Rd	27.6
1.0	S - onto Carpenter Rd	28.7
1.2	L - onto Dwyer Rd	29.9
0.6	L - onto Happy Valley Rd	30.4
2.4	R - onto Germany Rd	32.8
0.4	L - onto Dunbarton Rd	33.3
1.7	L - onto Mills Rd	35.0
0.5	R - onto NY-31 W	35.4
4.8	L - onto Stephens Rd	40.2
1.7	L - onto Lewis Point Rd	41.9
1.1	R - onto Pine Ridge Rd	43.0
3.8	L - onto Gee Rd	46.8
1.9	R - onto Tag Rd	48.7
1.9	R - onto Lakeport Rd	50.6
0.1	L - onto Chestnut Ridge Rd	50.7
4.3	S - onto Peck Rd	55.0
0.3	S - onto Adams Rd	55.2
1.1	S - onto Fyler Rd	56.4
0.1	L - onto N Manlius Rd	56.5
1.4	R - onto East Ave	57.9
0.8	L - onto N Main St	58.7
0.1	S - onto Costello Pkwy	58.8
0.6	S - onto Minoa Rd	59.4
1.0	L - onto NY-290 E	60.4
0.0	R - toward NY-257 S	60.4
0.0	R - onto NY-257 S	60.4
2.4	R - into school (End)	62.8