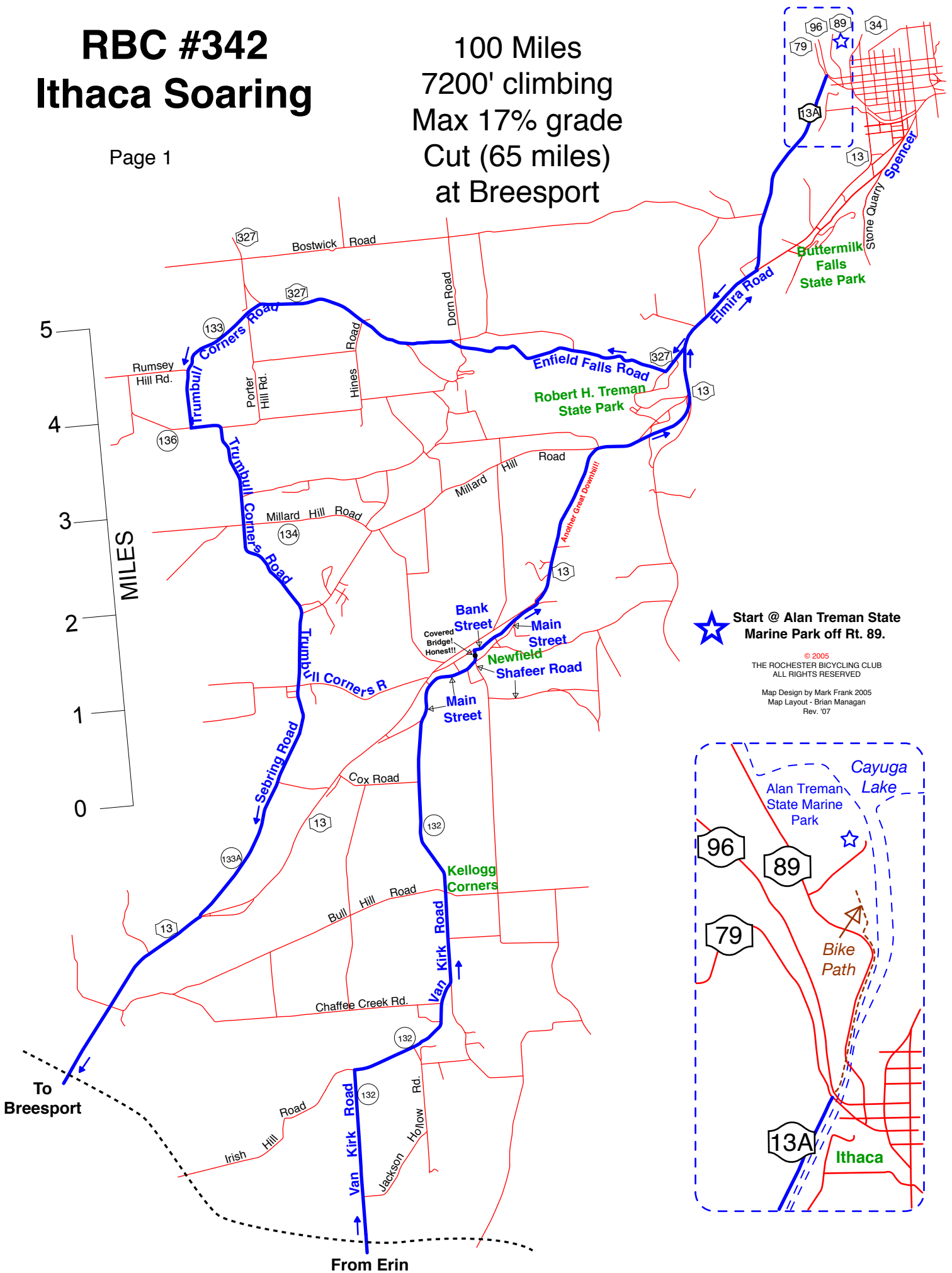
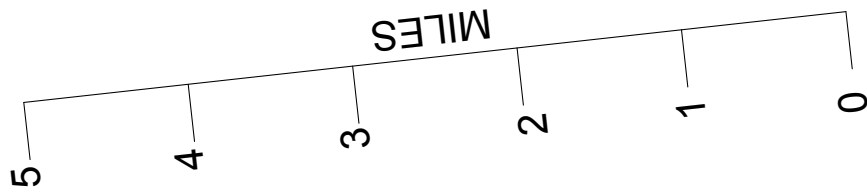
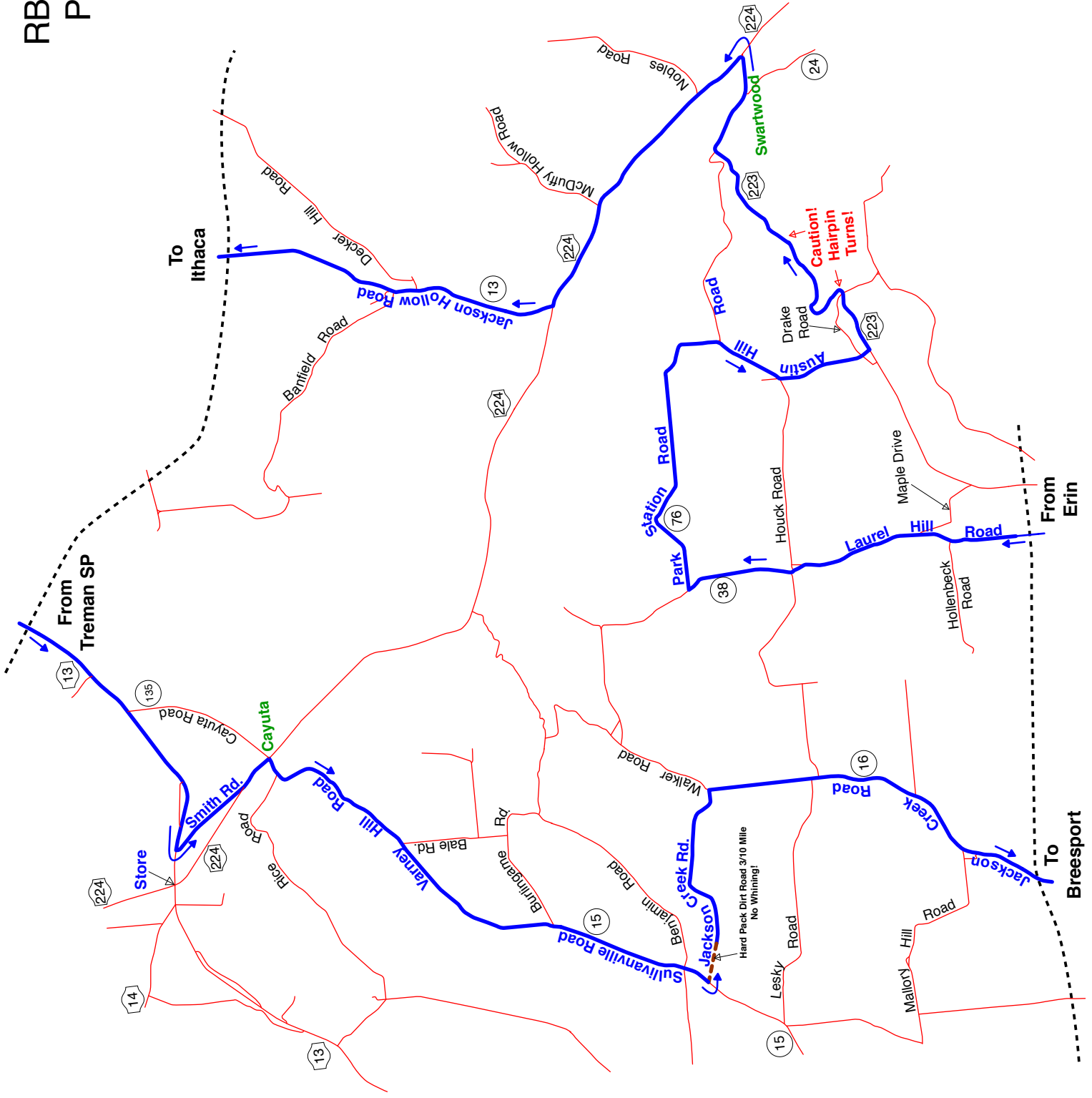


# RBC #342 Ithaca Soaring

100 Miles  
7200' climbing  
Max 17% grade  
Cut (65 miles)  
at Breesport

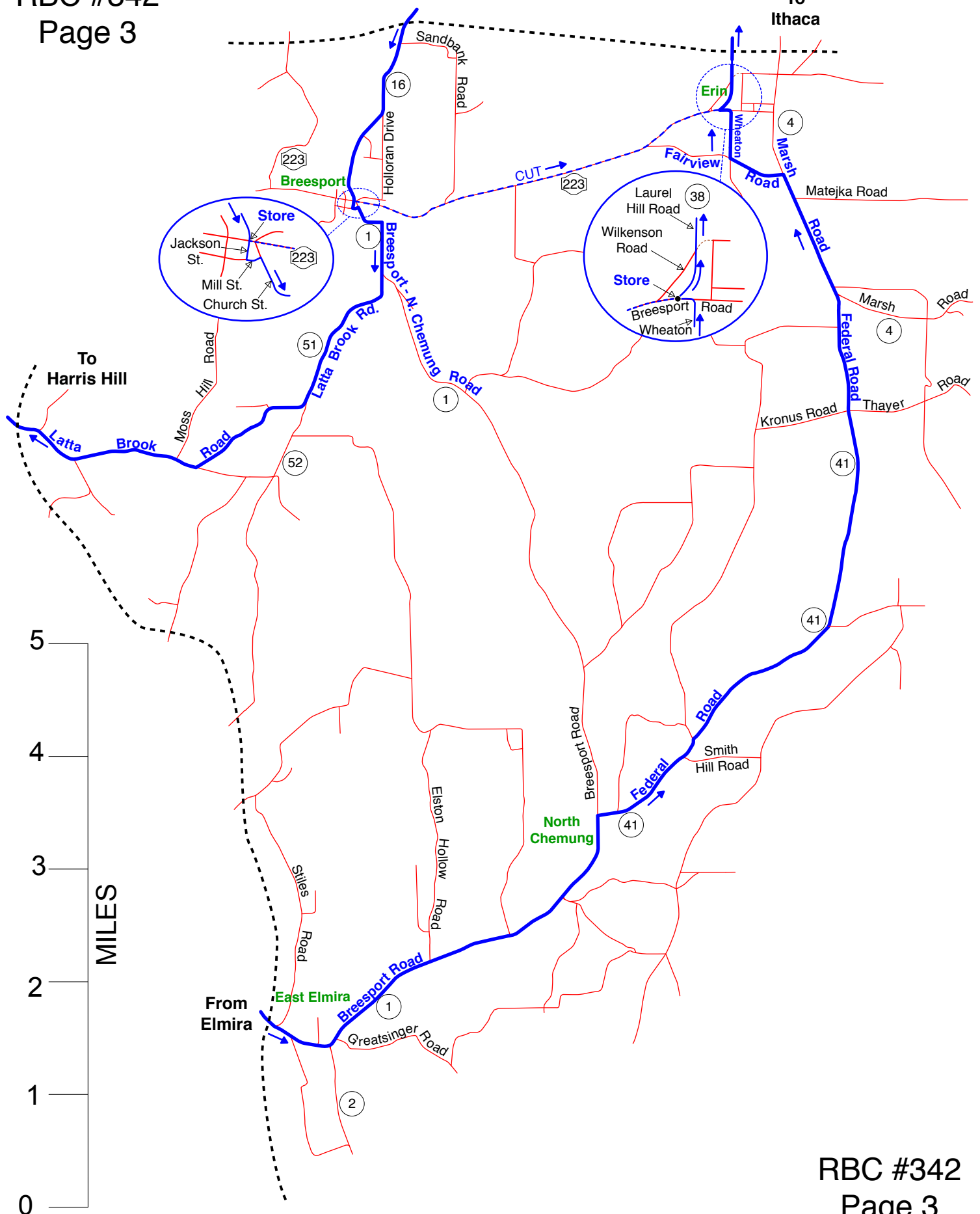
Page 1

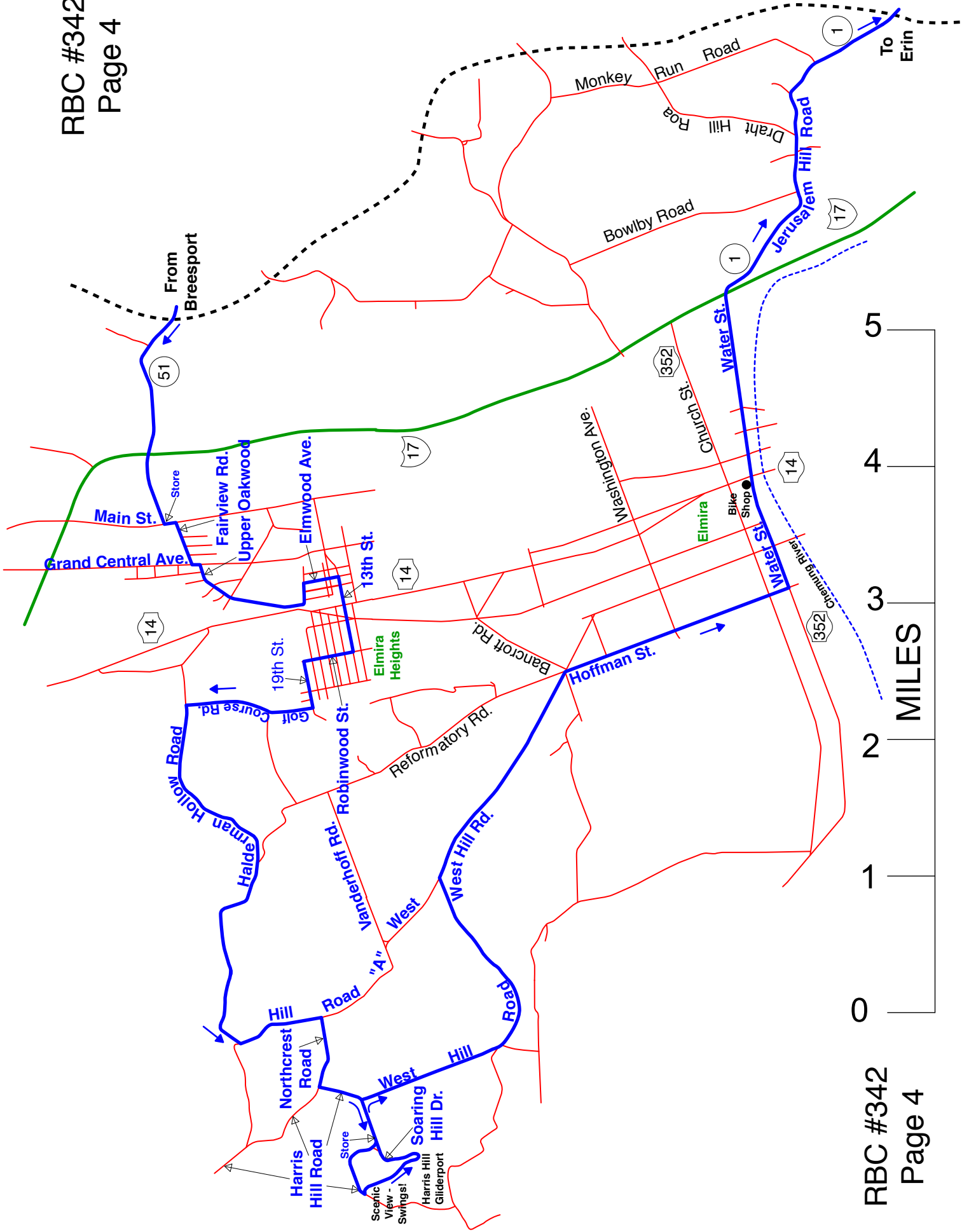




From Treman SP

To  
Ithaca





# Ithaca Soaring Ride

100 Miles - 7500' Climbing, 60 mile cut

## Directions to the Start in Ithaca:

Approximately 75 miles from the "Victor" Thruway entrance.  
 Thruway to exit 41 (Iron Skillet Restaurant), then south on Rte. 414 past Rts. 5 & 20 to a left at the T intersection (Bayard Rd.).  
 Take Bayard Rd. to Rte. 89 South. The entrance to Tremman State Marine Park is next to the Hangar Theatre, just north of Ithaca.  
 Park in the big lot on the left where the bath house is located. There are numerous men's and women's showers for after the ride.

Legend: TRO = to remain on, S = straight, TL = traffic light, SS = Stop sign, T = T-type intersection

0	~	From Parking Lot - Go south following the bike path next to the inlet
	S	Follow bike path under the bridge (Caution: Low Clearance)
	L	Rte. 13A at end of the bike path
	R	Rte. 13/Elmira Rd.
	L	At TL, Rte. 13/Elmira Rd.
	R	Rte. 327/Enfield Rd. (long climb)
	L	Trumbull Corners Rd.
	L	At T, TRO Trumbull Corner Rd. > Sebring Rd.
	R	Rte. 13 (busy road)
20	L	Smith Rd. ( <b>Getty Mart</b> ahead 200 yards on Rte. 13)
	L	Rte. 224
	R	Varney Hill Rd. > CR 15/Sullivanville Rd.
	L	Jackson Creek Rd./CR 16 (2/10ths mile hard dirt then pavement)
31.4	S	Cross Rte. 223 ( <b>Breesport - store</b> ) onto Jackson Ave. ( <b>Shortcut: Rte. 223 to Erin then cue *** below</b> )
	L	At T, Mill St.
	R	At T, Church St. > CR 51/Breesport-North Chemung Rd. > CR 51/Latta Brook Rd.
38	L	At T, S. Main St/Lake Rd. ( <i>Horseheads - Elmira Heights - Turks store</i> )
	R	Quick Right onto Fairview Rd.
	L	Grand Central Ave.
	R	Quick Right onto Upper Oakwood Ave. > East 18th St.
	R	Elmwood Ave.
	R	East 13th St. > West 13th St.
	R	Robinwood St.
	L	West 19th St. > Ashland Ave. > Golf Course Rd.
	L	At T, Halderman Hollow Rd.
	L	West Hill Rd. "A"
	R	Northcrest Rd.
	L	Harris Hill Rd. at golf course
47	R	TRO Harris Hill Rd. ( <b>Harris Hill County Park</b> - food, restrooms, rides, mini-golf, etc.)
	L	Soaring Hill Drive at the loveseat swings (SCENIC VIEW - glider take-offs - Soaring Museum ahead)
	S	Follow road around the glider hangar - trust me :) - go past a gate and return to the park area
	R	At T, Harris Hill Rd.
	R	At T, West Hill Rd.
	R	Hoffman Rd. at bottom of hill
	L	Rte. 352/West Water St. (Kingsbury's Cyclery ahead on left - 228 West Water St.)
	S	Cross over Rte. 17, East Water St. > CR 1/Jerusalem Hill Rd.
	L	Veer Left TRO CR 1/Breesport-North Chemung Rd. (after Roman Rd.)
	R	CR 41/Federal Rd. > CR 4/Marsh Rd.
	L	CR 37/Fairview Rd.
	R	Wheaton Rd.
69	L	At T, Rte. 223/Breesport Rd. ( <b>Erin - store</b> )
***	R	Quick Right (at store) onto CR 38/Laurel Hill Rd. ( <b>Shortcut Cue: Left at store onto Laurel Hill Rd.</b> )
	R	Park Station Rd.
	R	At T, Austin Hill Rd.
	L	At T, Rte. 223 (beautiful sweeping descent plus a hairpin turn)
	L	At T, Rte. 224
	R	CR 13/Jackson Hollow Rd. > Van Kirk Rd.
	R	Main St ( <i>Newfield</i> )
	L	Bridge St./Shaffer Rd. (cross through the Covered Bridge)
	R	Bank St.
	S	Merge with Main St.
	R	Rte. 13 (busy road - long downhill!)
	L	Rte. 13A
	R	Onto bike path, caution crossing under bridge, stay close to inlet
100	R	Into bath house parking lot - Congratulations!!