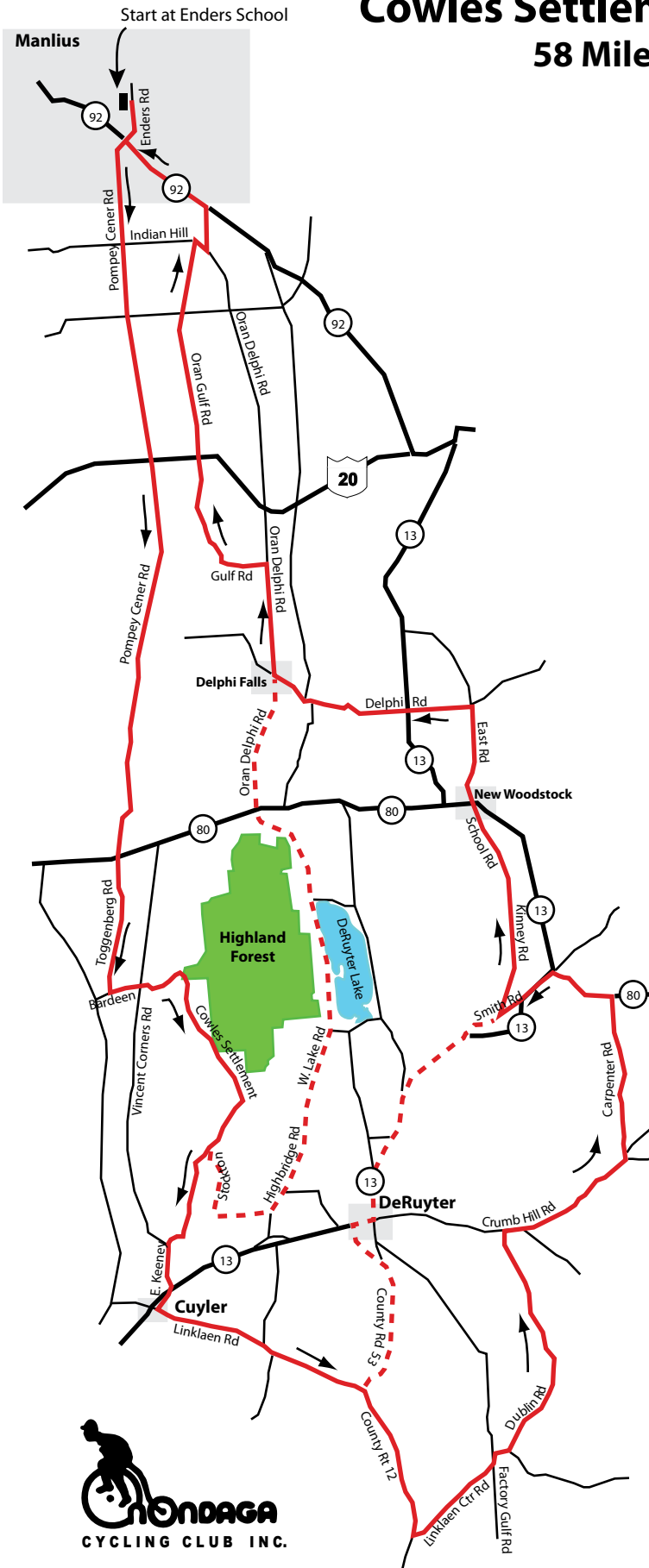


Cowles Settlement Ride

58 Miles

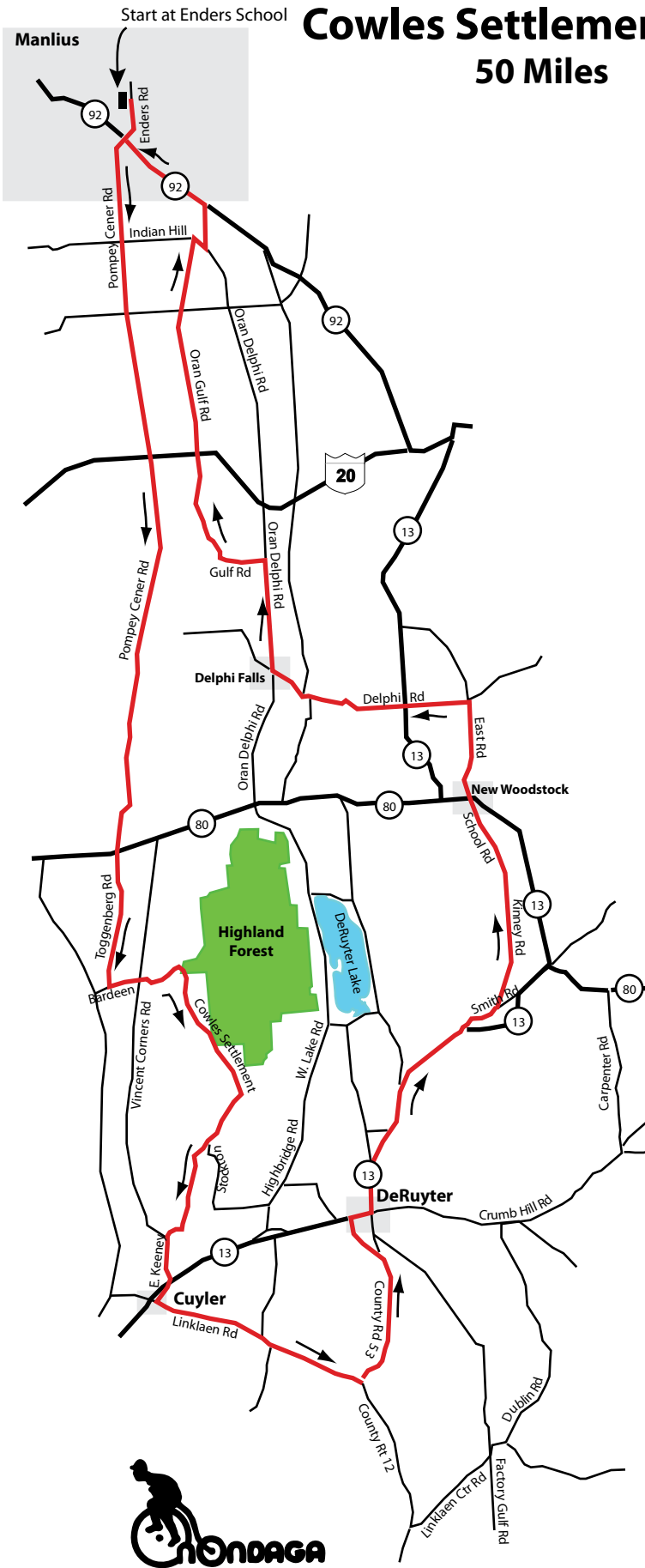


SEG	DIRECTIONS	
0.0	R - Exit School, Enders Rd	
0.4	L - Pompey Center Rd	0.4
4.8	S - across US 20, stay on Pompey Ctr Rd	5.2
6.1	S - onto Toggenburg Rd	11.3
2.1	L - Bardeen Rd	13.4
0.5	S - onto Cowles Settlement Rd	13.9
5.7	L - E. Keeney Rd (@ T, unmarked)	19.6
0.7	S - across NY 13, E. Keeney Rd	20.3
0.3	L - Lincklaen Rd	20.6
3.5	R - CR 12	24.1
2.3	L - Lincklaen Ctr Rd	26.4
1.8	R - Lincklaen Ctr Rd	28.2
0.2	L - Dublin Rd	28.4
3.8	R - Crumb Hill Rd	32.2
0.3	L - Carpenter Rd	32.5
4.8	L - NY 80	37.3
1.0	L - NY 13	38.3
0.6	R - Smith Rd	38.9
0.4	R - Kinney Rd	39.3
2.4	S - onto School St	41.7
1.0	S - onto Mill St (becomes East Rd)	42.7
1.5	L - Delphi Rd	44.2
0.9	S - across NY 13, stay on Delphi Rd	45.1
2.2	R - Oran-Delphi Rd	47.3
1.7	L - Gulf Rd	49.0
1.6	R - stay on Gulf Rd	50.6
0.8	S - across US 20, onto Oran Gulf Rd	51.4
3.3	R - Indian Hill Rd	54.7
0.3	L - Oran-Delphi Rd	55.0
0.7	L - NY 92	55.7
1.6	R - Enders Rd	57.3
0.2	FINISH at School	57.5



Cowles Settlement Ride

50 Miles

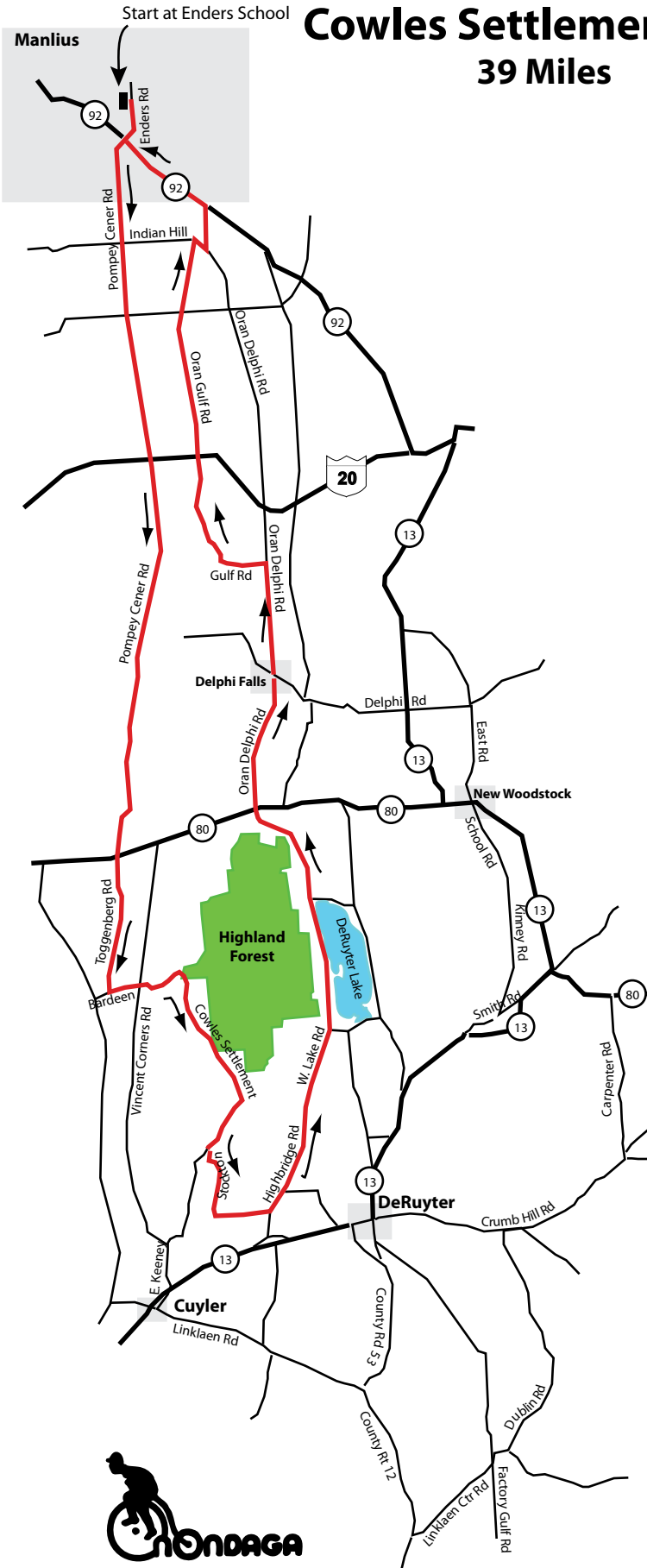


SEG	DIRECTIONS	
0.0	R - Exit School, Enders Rd	
0.4	L - Pompey Center Rd	0.4
4.8	S - across US 20, stay on Pompey Ctr Rd	5.2
6.1	S - onto Toggenburg Rd	11.3
2.1	L - Bardeen Rd	13.4
0.5	S - onto Cowles Settlement Rd	13.9
5.7	L - E. Keeney Rd (@ T, unmarked)	19.6
0.7	S - across NY 13, E. Keeney Rd	20.3
0.3	L - Lincklaen Rd	20.6
3.5	L - Lincklaen Rd (CR 53)	24.1
2.9	R - NY 13	27.0
0.3	L - stay on NY 13	27.3
3.2	L - Smith Rd	30.5
0.7	L - Kinney Rd	31.2
2.4	S - onto School St	33.6
1.0	S - onto Mill St (becomes East Rd)	34.6
1.5	L - Delphi Rd	36.1
0.9	S - across NY 13, stay on Delphi Rd	37.0
2.2	R - Oran-Delphi Rd	39.2
1.7	L - Gulf Rd	40.9
1.6	R - stay on Gulf Rd	42.5
0.8	S - across US 20, onto Oran Gulf Rd	43.3
3.3	R - Indian Hill Rd	46.6
0.3	L - Oran-Delphi Rd	46.9
0.7	L - NY 92	47.6
1.6	R - Enders Rd	49.2
0.2	FINISH at School	49.4



Cowles Settlement Ride

39 Miles



SEG	DIRECTIONS	
0.0	R - Exit School, Enders Rd	0.0
0.4	L - Pompey Center Rd	0.4
4.8	S - across US 20, stay on Pompey Ctr Rd	5.2
6.1	S - onto Toggenburg Rd	11.3
2.1	L - Bardeen Rd	13.4
0.5	S - onto Cowles Settlement Rd	13.9
3.8	L - Stockton Rd.	17.7
2.0	L - Highbridge/West Lake Rd	19.7
6.7	S - Oran-Delphi Rd (across Rt. 80)	26.4
3.7	L - Gulf Rd	30.1
1.6	R - stay on Gulf Rd	31.7
0.8	S - across US 20, onto Oran Gulf Rd	32.5
3.3	R - Indian Hill Rd	35.8
0.3	L - Oran-Delphi Rd	36.1
0.7	L - NY 92	36.8
1.6	R - Enders Rd	38.4
0.2	FINISH at School	38.6

